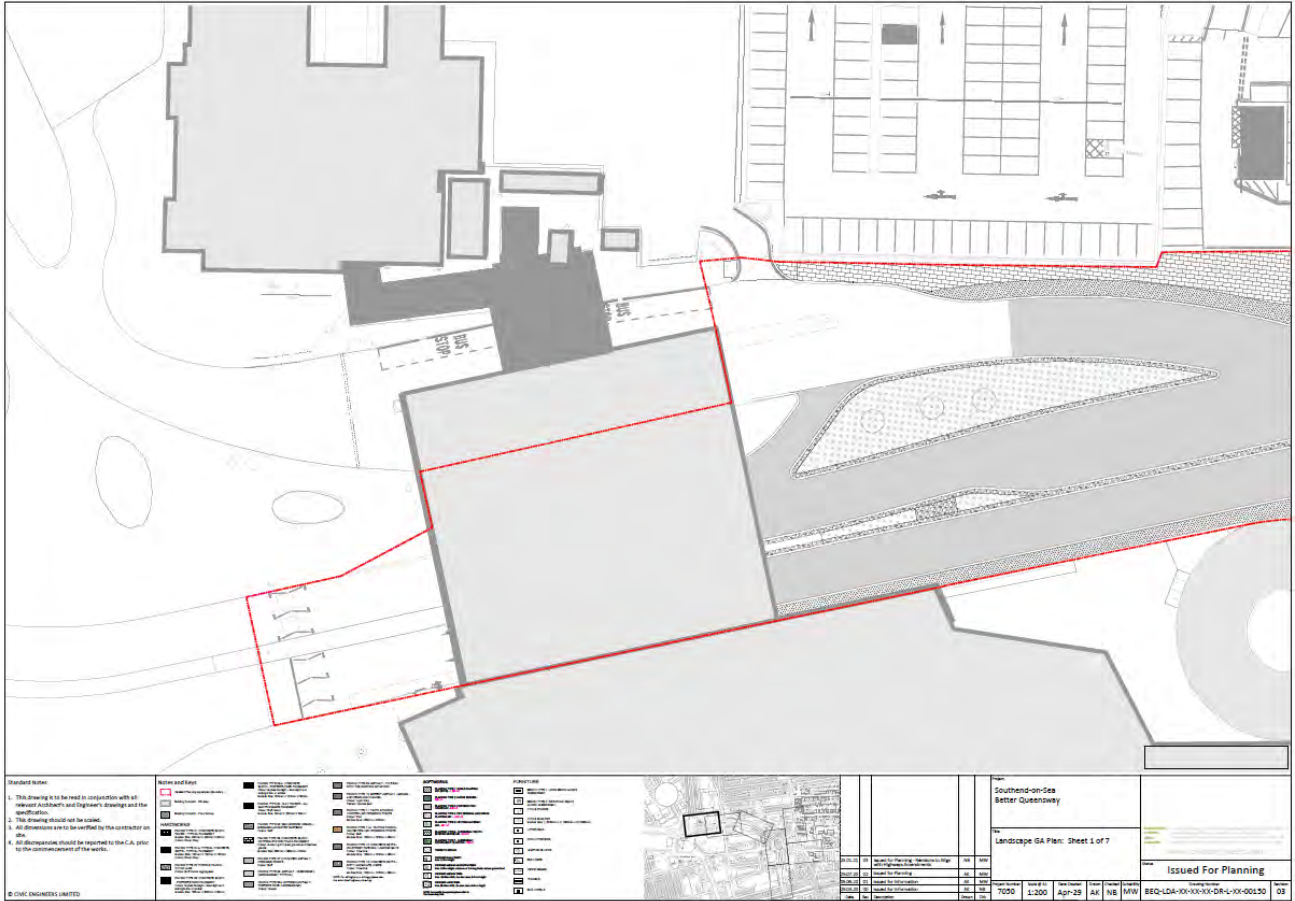


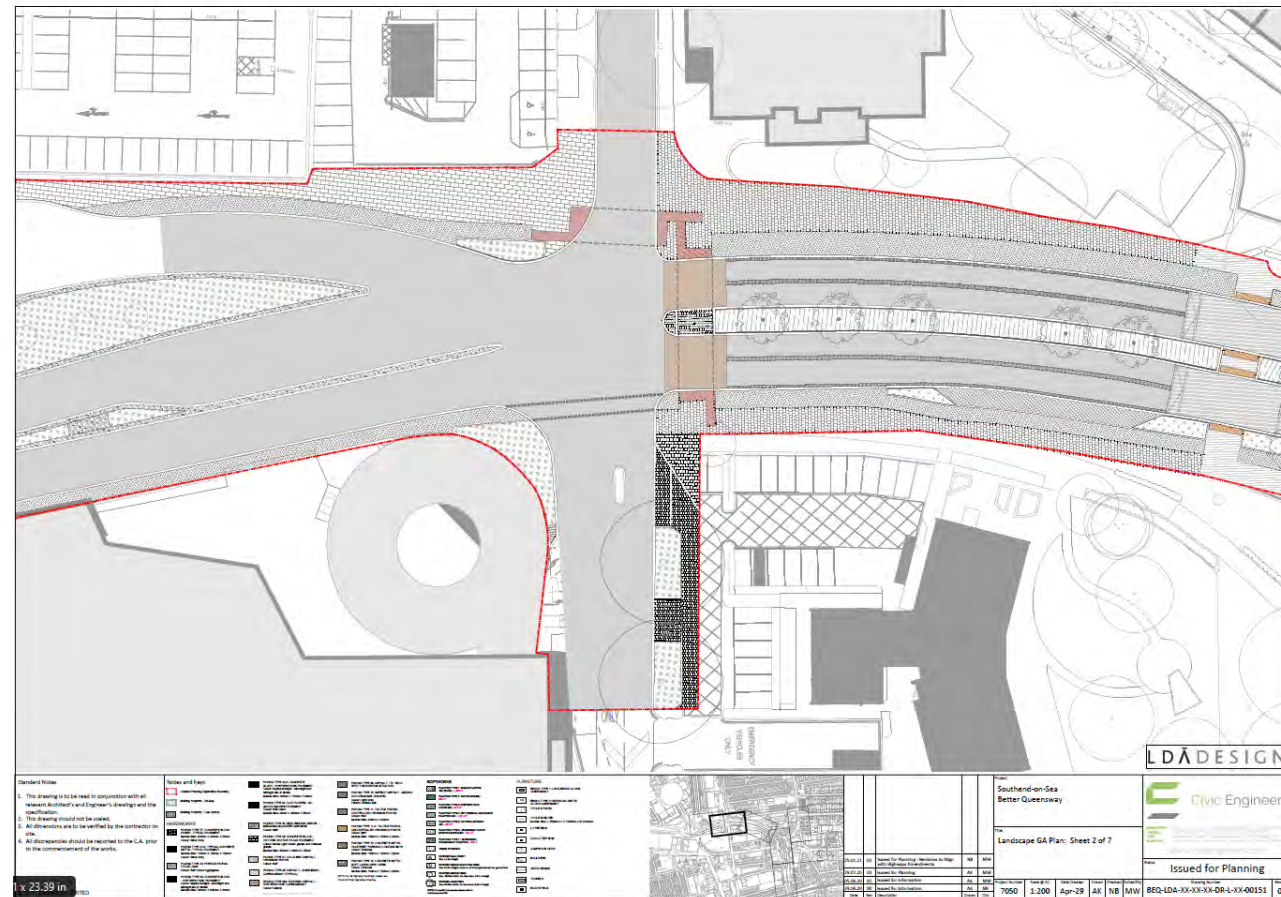
Public Realm and Landscape



G A Plan 1 of 7



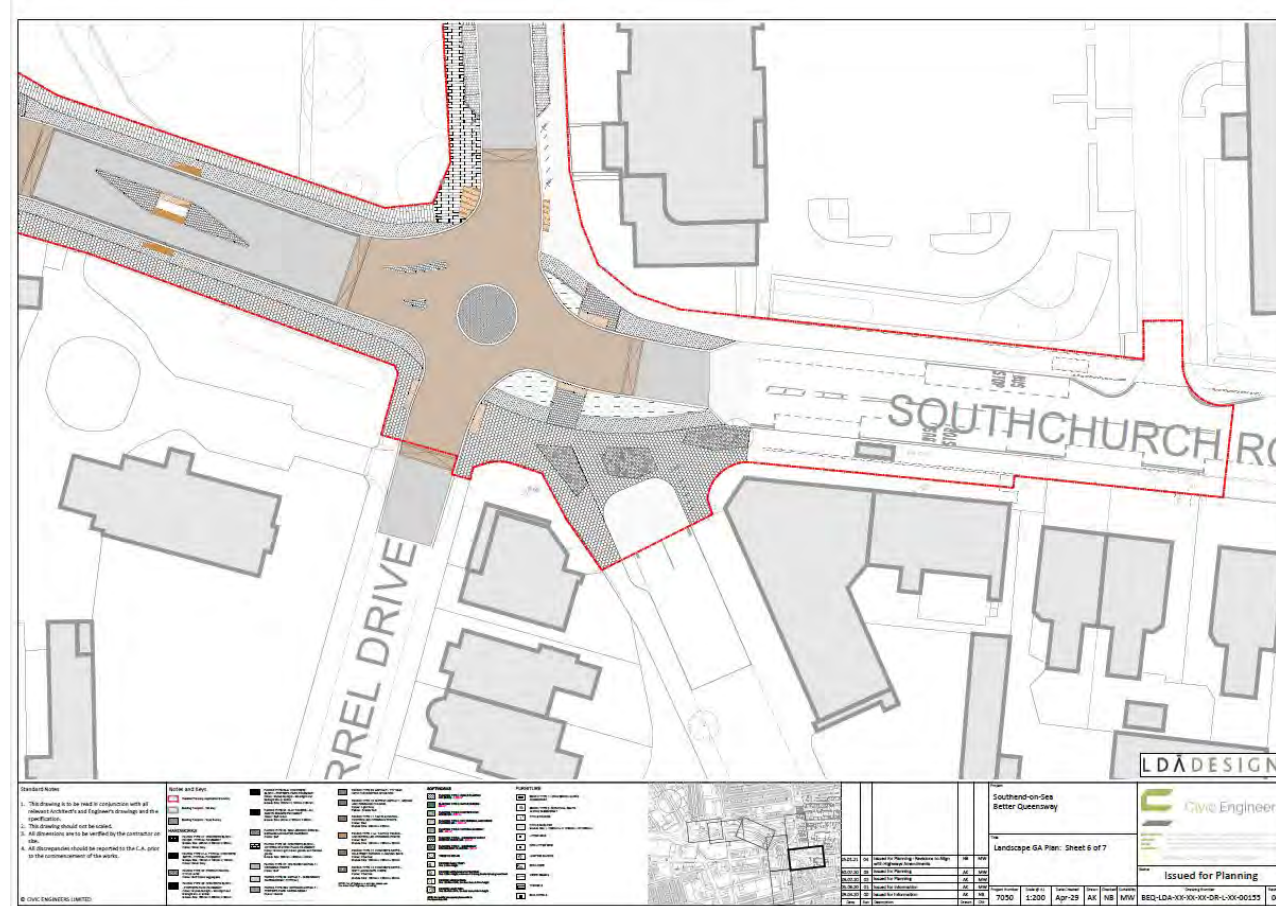
GA Plan 2 of 7



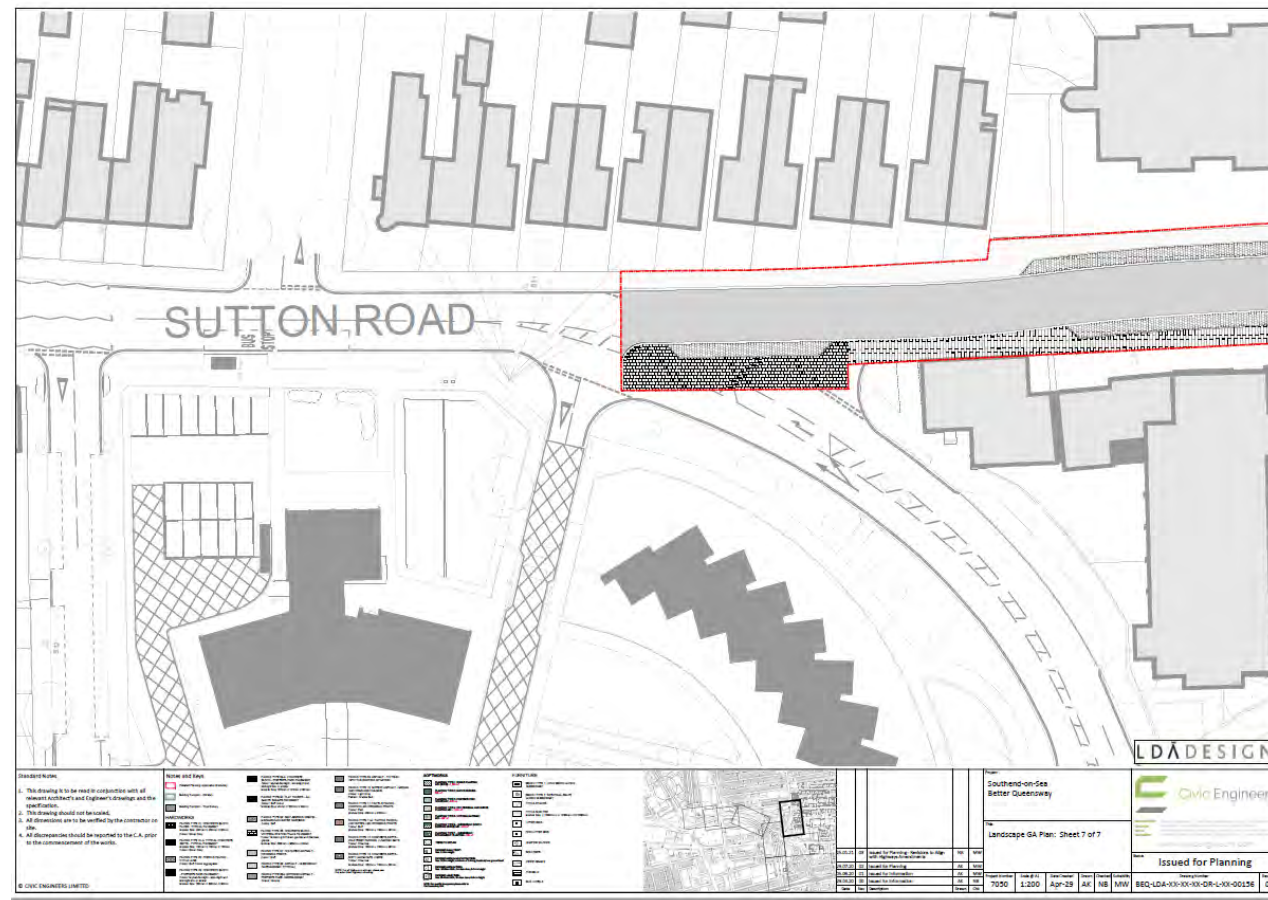
GA Plan 5 of 7



GA Plan 6 of 7

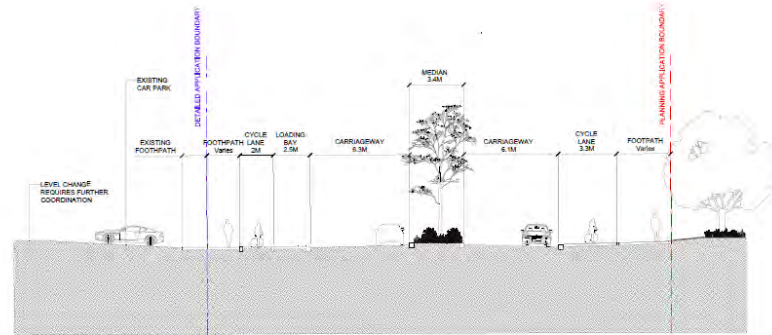


GA Plan 7 of 7



Section B Queensway at Chemist

X:\M000006_SOUTHEND_BQ_PLANNING\SUBSET 0112_QUEENSWAY_DRAWING_UPDATE_FOR_PLANNING\W06B0_L0K.XXX.XXX.DR.LXX.0001.D1



Key Map - Section Location

REV.	DESCRIPTION	APP. DATE
01	Issued for Planning - Revision to Align with Highways Amendment	MW 20.01.21

LD&A DESIGN

PROJECT TITLE
Better Queensway

DRAWING TITLE
Section B -
Queensway at Chemist

ISSUED BY:	London	T: 020 7467 1470
DATE	20.04.20	DRAWN HB
SCALE@A3	1:200	CHECKED NB
STATUS	Planning	APPROVED MW

DWG. NO BEQ-LDA-XX-XX-XX-DR-L-XX-0030

No dimensions are to be scaled from this drawing.
All dimensions are to be checked on site.
Area measurements for indicative purposes only.

© LDA Design Consulting Ltd. Quality Assured to BS EN ISO 9001:2015

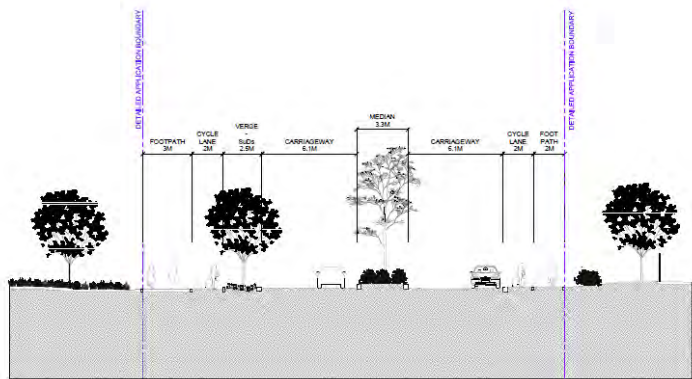
Sources: Ordnance Survey



This drawing may contain Ordnance Survey material by permission of Ordnance Survey on behalf of the Controller of Her Majesty's Stationery Office © Crown Copyright 2019. All rights reserved. Reference number: 0100031673.
OS Open data / © Natural England / © DEFRA / © DECC / © English Heritage. Aerial Photography - ESRI, DigitalGlobe, GeoEye, i-cubed, USDA FSA, USGS, AEX, Getmapping, Aergrid, IGN, IGP, swisstopo, the GIS User Community

Section C Queensway at Porters Place

X:\00819100_00\01HE0D_00_PLANNING\01\02\03\04\05\06\07\08\09\10\11\12\13\14\15\16\17\18\19\20\21\22\23\24\25\26\27\28\29\30\31\32\33\34\35\36\37\38\39\40\41\42\43\44\45\46\47\48\49\50_BENEFIT01-LD-MX-X-X-X-X-L-XX-0002.DWG



SECTION C - QUEENSWAY AT PORTER'S PLACE
SCALE 1:200 @ A3

LEGEND



Key Map - Section Location

REV	DESCRIPTION	APP	DATE
01	Issue for Planning	MW	28.07.20

LDĀDESIGN

PROJECT TITLE
Better Queensway

DRAWING TITLE
Section C -
Queensway at Porter's Place

ISSUED BY	London	T: 020 7467 1470
DATE	26.04.20	DRAWN: HB
SCALE: A3	1:200	CHECKED: NB
STATUS	Planning	APPROVED: MW

DWG. NO BEQ-LDA-XX-XX-XX-DR-L-XX-00302

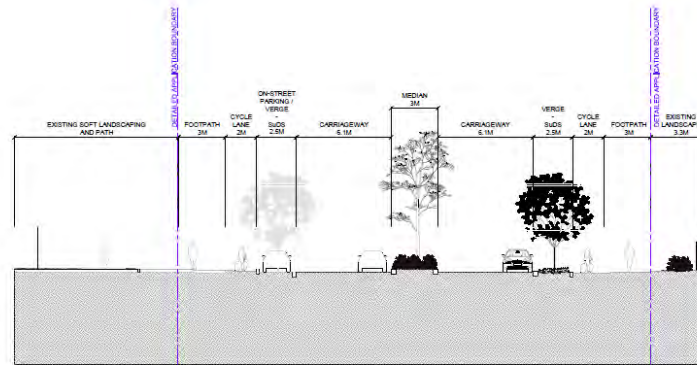
No dimensions are to be scaled from this drawing.
All dimensions are to be checked on site.
Area measurements for indicative purposes only.
© LDA Design Consulting Ltd. Quality Assured to BS EN ISO 9001:2015
Sources: Ordnance Survey



This drawing may contain Ordnance Survey material by permission of Ordnance Survey on behalf of the Controller of Her Majesty's Stationery Office © Crown Copyright 2019. All rights reserved. Reference number 0100031673.
OS Open data / © Natural England / © DEFRA / © DECC / © English Heritage. Aerial Photography - ESRI, DigitalGlobe, GeoEye, i-cubed, USDA, FSA, USGS, AEX, Getmapping, Aerogrid, IGN, IGF, swisstopo, the GIS User Community

Section D Queensway within Neighbourhood

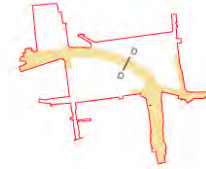
X:\081006_SOUTHEND_DR_PLANNING\081006QUEENSWAY\06_BEIEBECLDA\XX-XX-XX\06_LDA\0000.DWG



SECTION D - QUEENSWAY WITHIN THE NEIGHBOURHOOD

SCALE 1:200 @ A3

LEGEND



REV.	DESCRIPTION	APP. DATE
02	Issued for Planning	MW 28/07/20

LD A DESIGN

PROJECT TITLE
Better Queensway

DRAWING TITLE
Section D -
Queensway within the Neighbourhood

ISSUED BY	London	T: 020 7467 1470
DATE	26.04.20	DRAWN HB
SCALE@A3	1:200	CHECKED NB
STATUS	Planning	APPROVED MW

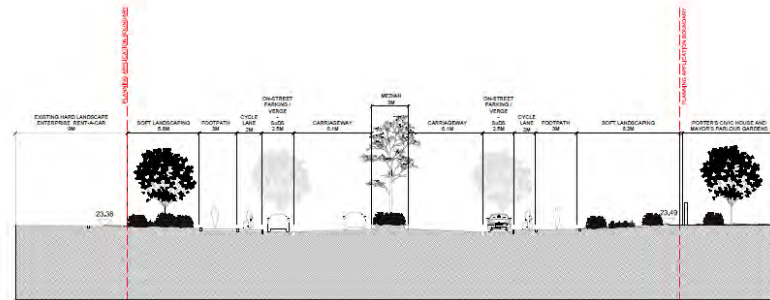
DWG. NO BEQ-LDA-XX-XX-DR-L-XX-00303

No dimensions are to be scaled from this drawing.
All dimensions are to be checked on site.
Area measurements for indicative purposes only.
© LDA Design Consulting Ltd. Quality Assured to BS EN ISO 9001:2015
Source: Ordnance Survey



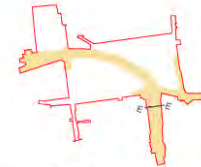
Section E Queensway at Porters Civic House

A:\08191000_01\OUT_HND_01_PLANNING\02\DWG\08191000_01_BEENED-LDA-XX-MX-DR-L-XX-00304.DWG



SECTION E - QUEENSWAYS AT PORTERS CIVIC HOUSE
SCALE 1:250 @ A3

LEGEND



Key Map - Section Location

REV.	DESCRIPTION	APP. DATE
01	Issued for Planning	MW 26/07/20

LD A DESIGN

PROJECT TITLE
Better Queensway

DRAWING TITLE
Section E -
Queensway at Porter's Civic House

ISSUED BY	London	T: 020 7467 1470
DATE	28.06.20	DRAWN HB
SCALE@A3	1:250	CHECKED NB
STATUS	Planning	APPROVED MW

DWG. NO BEQ-LDA-XX-XX-DR-L-XX-00304

No dimensions are to be scaled from this drawing.
All dimensions are to be checked on site.
Area measurements for indicative purposes only.

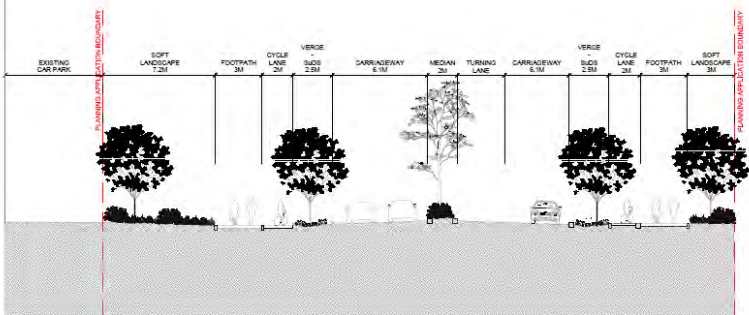
© LDA Design Consulting Ltd. Quality Assured to BS EN ISO 9001:2015

Source: Ordnance Survey



Section F Queensway South

X:\GIS\03000_SOUTHEND_BQ_PLANNING\CAD\DWG\3000QUEENSWAY\3000_QUEENSWAY_SOUTHEND_BQ_PLANNING_LXX-0000.DWG



SECTION F - QUEENSWAY SOUTH

SCALE 1:200 @ A3

LEGEND



Key Map - Section Location

REV.	DESCRIPTION	APP. DATE
01	Issued for Planning	MAY 20 07:21

LD A DESIGN

PROJECT TITLE
Better Queensway

DRAWING TITLE
Section F -
Queensway South

ISSUED BY	London	T: 020 7467 1470
DATE	20.04.20	DRAWN BY HB
SCALE@A3	1:200	CHECKED BY NB
STATUS	Planning	APPROVED BY MW

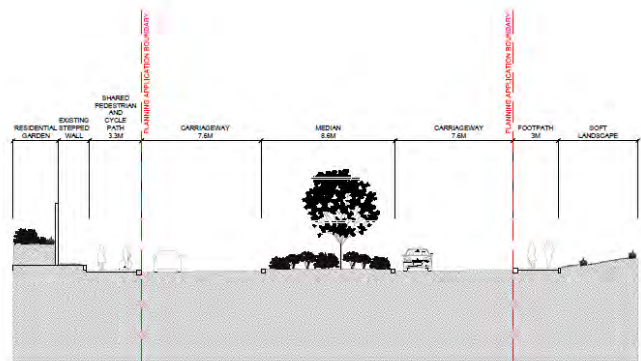
DWG. NO BEQ-LDA-XX-XX-DR-L-XX-00305

No dimensions are to be scaled from this drawing.
All dimensions are to be checked on site.
Area measurements for indicative purposes only.
© LDA Design Consulting Ltd. Quality Assured to BS EN ISO 9001:2015
Sourced: Ordnance Survey



Section G Queensway at Railway Underpass

X:\0820196_SOUTHEND_BOU\ANNINGSTODORAWNSQUEENSWAY\08_2019\BEQ-LDA-XX-XX-DR-L-XX-00306.DWG



SECTION G - QUEENSWAY AT RAILWAY UNDERPASS
SCALE 1:200 @ A3

LEGEND



Key Map - Section Location

REV.	DESCRIPTION	APP. DATE
01	Issued for Planning	08/07/20

LDA DESIGN

PROJECT TITLE
Better Queensway

DRAWING TITLE
Section G -
Queensway at Railway Underpass

ISSUED BY	London	T: 020 7467 1470
DATE	26/04/20	DRAWN HB
SCALE	1:200	CHECKED NB
STATUS	Planning	APPROVED MW

DWG. NO BEQ-LDA-XX-XX-DR-L-XX-00306

No dimensions are to be scaled from this drawing.
All dimensions are to be checked on site.
Area measurements for indicative purposes only.

© LDA Design Consulting Ltd. Quality Assured to BS EN ISO 9001:2015

Source: Ordnance Survey



This drawing may contain Ordnance Survey material by permission of Ordnance Survey on behalf of the Controller of Her Majesty's Stationery Office © Crown Copyright 2019. All rights reserved. Reference number 0100031673.
OS Open data / © Natural England / © DEFRA / © DECC / © English Heritage. Aerial Photography - ESRI, DigitalGlobe, GeoEye, i-cubed, USDA FSA, USGS, AEX, Getmapping, Aerogrid, IGN, IGP, swisstopo, the GIS User Community

